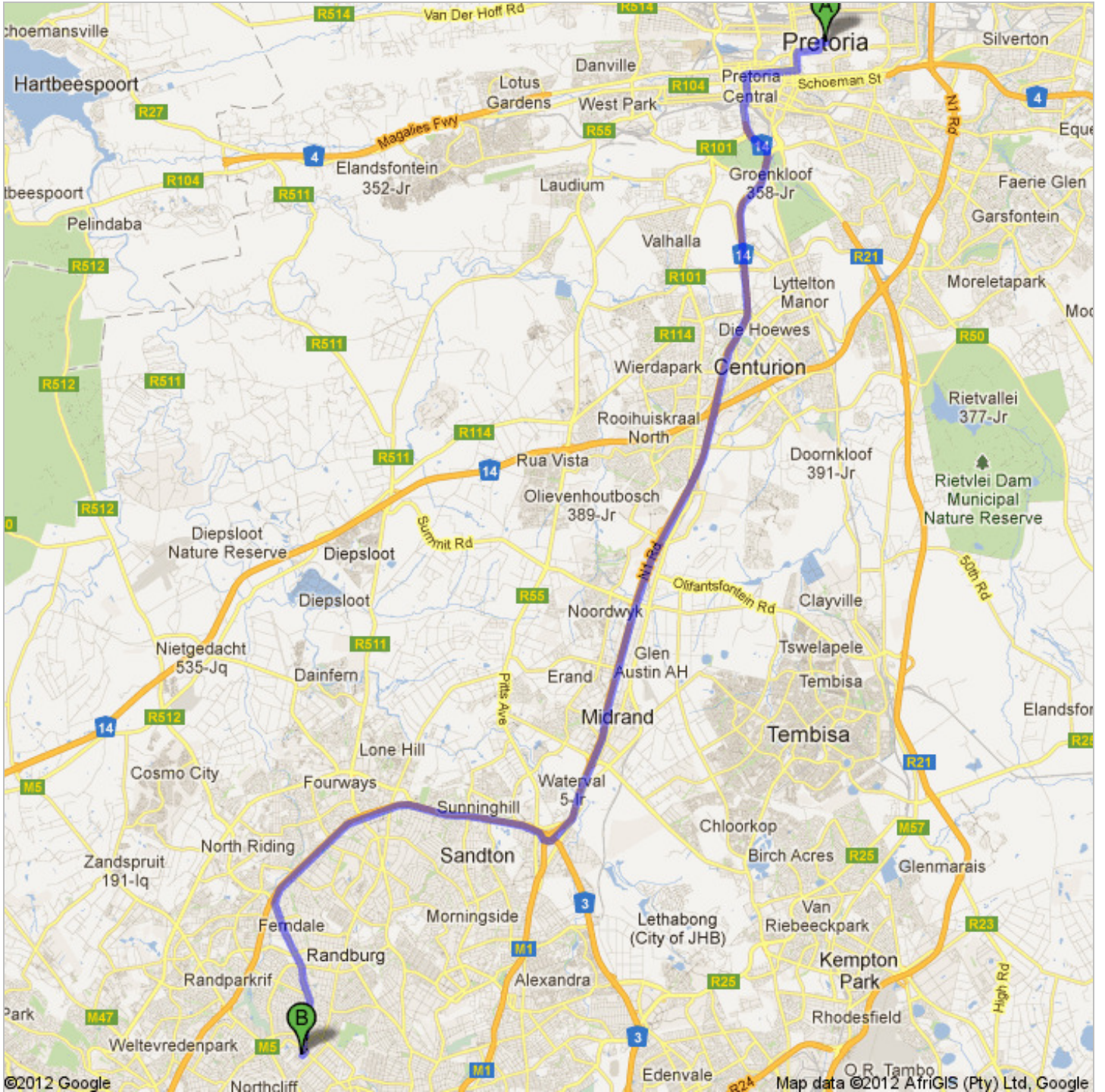




Directions to 34 2nd St, Randburg 2104
63,0 km – about 58 mins





Pretoria

1. Head **west** on **North St** toward **Kieser St** go 74 m
total 74 m

2. Continue onto **Rose St** go 260 m
total 350 m


 3. Turn left onto **Parker St** go 350 m
total 650 m
About 1 min

 4. Turn right onto **Soutpansberg Rd/M22** go 950 m
total 1,6 km
About 2 mins

 5. Turn left onto **Hamilton St** go 850 m
total 2,5 km
Partial toll road
About 2 mins


 6. Turn right onto **Proes St** go 2,3 km
total 4,7 km
Partial toll road
About 4 mins


 7. Turn left onto **Schubart St/R101** go 2,3 km
total 7,1 km
Continue to follow R101
About 4 mins

 8. Slight right onto **Ben Schoeman Fwy/N14** (signs for **N1/Johannesburg/Krugersdorp**) go 19,3 km
total 26,4 km
Continue to follow Ben Schoeman Fwy
About 13 mins

9. Continue onto **N1 Rd** go 14,3 km
total 40,6 km
About 9 mins

 10. Take exit **104-Bucleuch** for **N3** toward **Germiston/Durban** go 350 m
total 41,0 km

 11. Keep right at the fork, follow signs for **Roodepoort/Bloemfontein/N1** and merge onto **N1 Western Bypass** go 14,5 km
total 55,4 km
About 12 mins

 12. Take exit **90** for **Malibongwe Drive** toward **R512/Randburg** go 400 m
total 55,8 km

 13. Turn left onto **Malibongwe Dr** go 6,1 km
total 61,9 km
About 9 mins

14. Continue onto **West St** go 450 m
total 62,4 km

15. Continue straight onto **1st St** go 220 m
total 62,6 km

 16. At the roundabout, take the **1st** exit onto **3rd Ave/M20** go 180 m
total 62,8 km

 17. At the roundabout, take the **3rd** exit onto **2nd St** go 250 m
total 63,0 km
Destination will be on the left
About 1 min



34 2nd St, Randburg 2104

These directions are for planning purposes only. You may find that construction projects, traffic, weather, or other events may cause

conditions to differ from the map results, and you should plan your route accordingly. You must obey all signs or notices regarding your route.

Map data ©2012 AfriGIS (Pty) Ltd, Google

Directions weren't right? Please find your route on maps.google.co.za and click "Report a problem" at the bottom left.